

# Appendix A. Scheme Layout

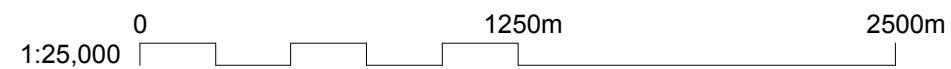




SCHEME LOCATION MAP  
1:2,500,000

SEE MMD-282515-DR-1002

SCHEME LOCATION PLAN  
1:25,000



Notes

Contains Ordnance Survey Data (c) Crown copyright and database right 2010. Base mapping reproduced from OS Explorer data by permission of Ordnance Survey, on behalf of the Controller of Her Majesty's Stationery Office. Crown Copyright 2007. All rights reserved. Mott MacDonald Ltd licence number 100026791.

Key to symbols

- Approximate Catchment Boundary
- Indicative Pipeline Route with Intake and Powerhouse

**FOR INFORMATION**  
DO NOT USE FOR CONSTRUCTION  
Date: .....

Reference drawings

Rev	Date	Drawn	Description	Ch'k'd	App'd
P3	22/11/11	GC	Pipeline Alignment Amended	DRN	DM
P2	30/03/11	DRN	Planning Issue		
P1	14/03/11	HA	First Issue	DRN	GRM

1 Atlantic Quay  
Broomielaw  
Glasgow, G2 8JB  
United Kingdom  
T +44 (0)141 222 4500  
F +44 (0)141 221 2048  
www.mottmac.com

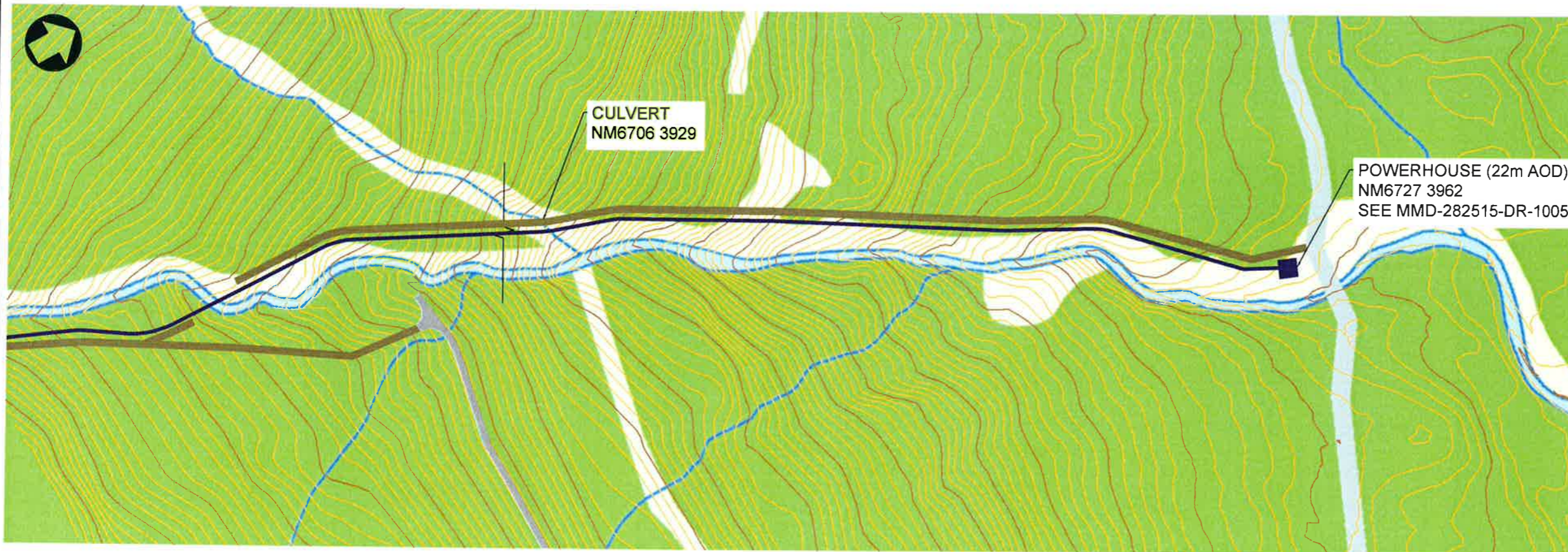
Client  
**Mull & Iona Community Trust**  
**An Roth Community Enterprise Centre**  
**Craignure**  
**Isle of Mull**  
**PA65 6AY**

Title  
**Garmony Hydropower Scheme**  
**Location Plan**

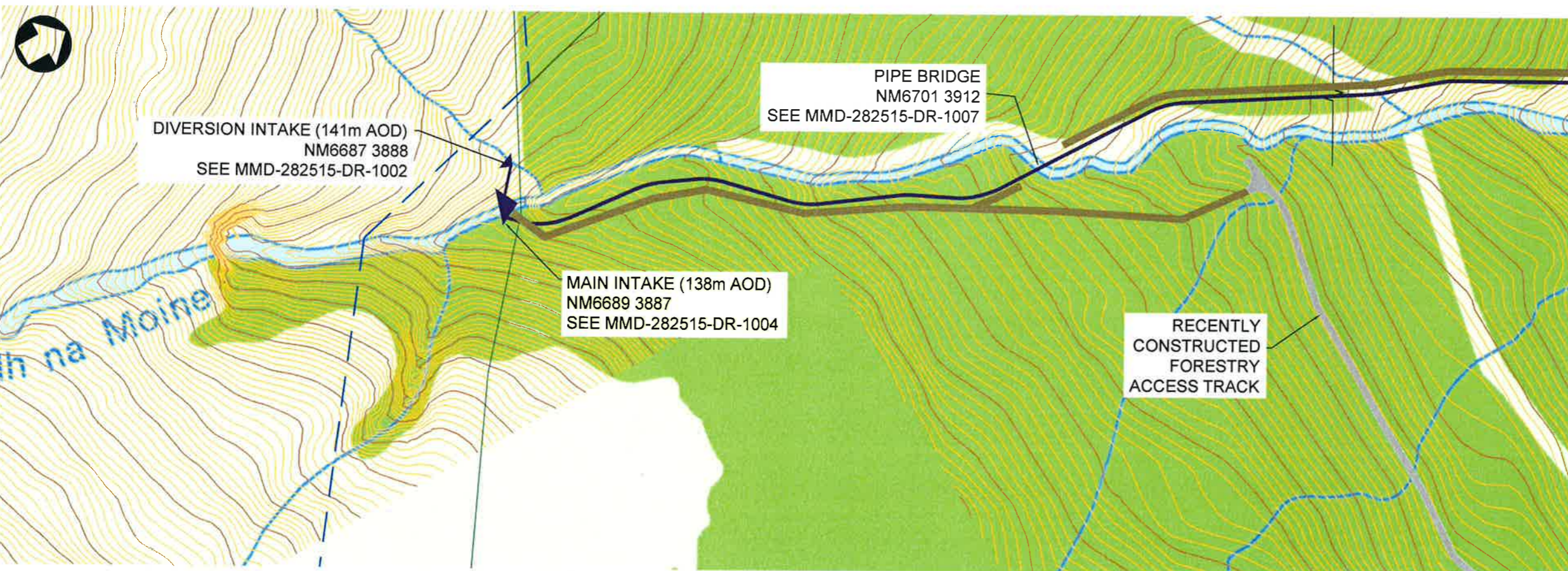
Designed	D Noble	D Noble	Eng check	D Noble	D Noble
Drawn	H Al-Ajran	H Al-Ajran	Coordination	D MacDonald	D MacDonald
Dwg check	D Noble	D Noble	Approved	G McGill	G McGill
Scale at A3	1:25,000		Status	PRE	Rev P3
Drawing Number	MMD-282515-DR-1001				

© Mott MacDonald  
This document is issued for the party which commissioned it and for specific purposes connected with the captioned project only. It should not be relied upon by any other party or used for any other purpose. We accept no responsibility for the consequences of this document being relied upon by any other party, or being used for any other purpose, or containing any error or omission which is due to an error or omission in data supplied to us by other parties.





LAYOUT PLAN (NORTH SECTION)  
1:2500



LAYOUT PLAN (SOUTH SECTION)  
1:2500

- Notes
- Levels in metres above Ordnance Datum, to be confirmed by topographical survey
  - Contours from NEXTMap DTM, shown at 1m and 5m intervals
  - Forestry Commission boundary and existing fenceline reproduced from drawing received from Tim Capper, 28 Jan 2011

Contains Ordnance Survey Data (c) Crown copyright and database right 2010.

Key to symbols

	Indicative Pipeline Route
	Proposed Access Track
	Existing Forestry Haul Road
	Existing Fenceline
	Approximate extent of land owned by the Forestry Commission

**FOR INFORMATION**  
DO NOT USE FOR CONSTRUCTION  
Date: .....

Reference drawings

Rev	Date	Drawn	Description	Ch'kd	App'd
P3	21/11/11	GC	Revised Pipeline Alignment	DRN	DM
P2	30/03/11	DRN	Planning Issue		
P1	14/03/11	HA	First Issue	DRN	GRM

**Mott MacDonald**

1 Atlantic Quay  
Broomielaw  
Glasgow, G2 8JB  
United Kingdom  
T +44 (0)141 222 4500  
F +44 (0)141 221 2048  
www.mottmac.com

Client  
Mull & Iona Community Trust  
An Roth Community Enterprise Centre  
Craignure  
Isle of Mull  
PA65 6AY

Title  
Garmony Hydropower Scheme  
Layout Plans

Designed	D Noble	D Noble	Eng check	D Noble	D Noble
Drawn	H Al-Ajran	H Al-Ajran	Coordination	D MacDonald	D MacDonald
Dwg check	G Cuthbert	G Cuthbert	Approved	D MacDonald	D MacDonald
Scale at A3	1:2,500	Status	PRE	Rev	P3
Drawing Number	MMD-282515-DR-1003				

© Mott MacDonald  
This document is issued for the party which commissioned it and for specific purposes connected with the captioned project only. It should not be relied upon by any other party or used for any other purpose. We accept no responsibility for the consequences of this document being relied upon by any other party, or being used for any other purpose, or containing any error or omission which is due to an error or omission in data supplied to us by other parties.  
P:\Glasgow\NHP\PROJECTS\282515 Mull Hydro\Drawings\working\MMD-282515-DR-1003-P3 Layout Plans.dwg Jan 24, 2012 - 8:50AM cut48242

